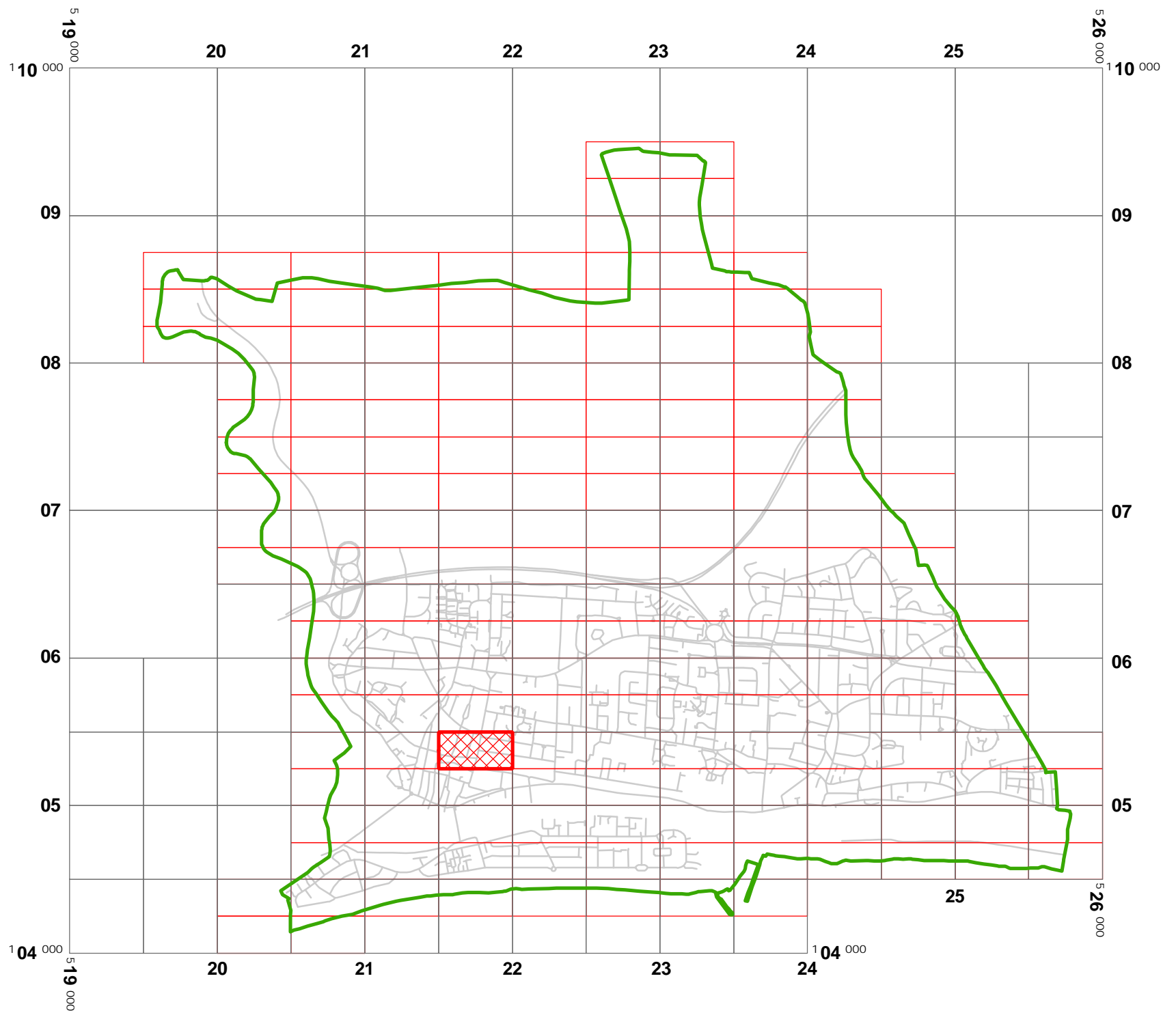


WEST SUSSEX COUNTY COUNCIL  
((ADUR DISTRICT) (PARKING PLACES AND TRAFFIC REGULATION)  
(CONSOLIDATION) ORDER 2009)  
(MINOR RAVENS ROAD AND QUEENS PLACE) ORDER 2010

# SHOREHAM/SOUTHWICK: LOCATION OF WAITING RESTRICTIONS



## KEY:

- PARISH BOUNDARY
- OS TILE GRID
- PARKING TILE GRID
- LOCATION OF WAITING RESTRICTIONS
- ROAD NETWORK



West Sussex County Council  
Infrastructure  
The Grange  
Tower Street  
Chichester  
West Sussex  
PO19 1RH

WEST SUSSEX COUNTY COUNCIL  
(ADUR DISTRICT)  
(PARKING PLACES AND TRAFFIC REGULATION)  
(CONSOLIDATION) ORDER 2009)  
(MINOR RAVENS ROAD AND QUEENS PLACE)  
ORDER 2010  
LOCATION OF WAITING RESTRICTIONS



Reproduced from or based upon 2009 Ordnance Survey mapping  
with permission of the Controller of HMSO (c) Crown Copyright reserved.  
Unauthorised reproduction infringes Crown copyright and may lead  
to prosecution or civil proceedings West Sussex County Council Licence No. 100023447

SCALE: 1:35,000  
25/03/2010

**WEST SUSSEX COUNTY COUNCIL**  
**((ADUR DISTRICT) (PARKING PLACES AND TRAFFIC REGULATION)**  
**(CONSOLIDATION) ORDER 2009)**

**(MINOR RAVENS ROAD AND QUEENS PLACE) ORDER 2010**

West Sussex County Council in exercise of their powers under Sections 1 (1) 2 (1) and (2), 4 (2), 45, 46, 49 and 53 and Part IV of Schedule 9 of the Road Traffic Regulation Act 1984 ("the Act") as amended and of all other enabling powers and after consultation with the chief officer of police in accordance with Part III of Schedule 9 to the Act hereby make the following Order:-

1. This Order shall come into operation on the 25th day of March 2010 and may be cited as "West Sussex County Council ((Adur District) (Parking Places and Traffic Regulation) (Consolidation) Order 2009) (Minor Ravens Road and Queens Place) Order 2010".
2. The "West Sussex County Council (Adur District) (Parking Places and Traffic Regulation) (Consolidation) Order 2009" is hereby amended by the replacement of the plans specified in the First Schedule to this Order, with the plans specified in the Second Schedule, attached hereto.

**FIRST SCHEDULE**  
**Plan to be Replaced**

TQ2105SEN (Issue Number 1)

I HEREBY CERTIFY THIS TO  
BE A TRUE COPY OF THE  
ORIGINAL DOCUMENT

**SECOND SCHEDULE**  
**Replacement Plan**

.....TQ2105SEN (Issue Number 2)  
Authorised Officer

**WEST SUSSEX COUNTY COUNCIL**

THE Common Seal of THE  
WEST SUSSEX COUNTY COUNCIL  
was hereto affixed the *FOURTH*

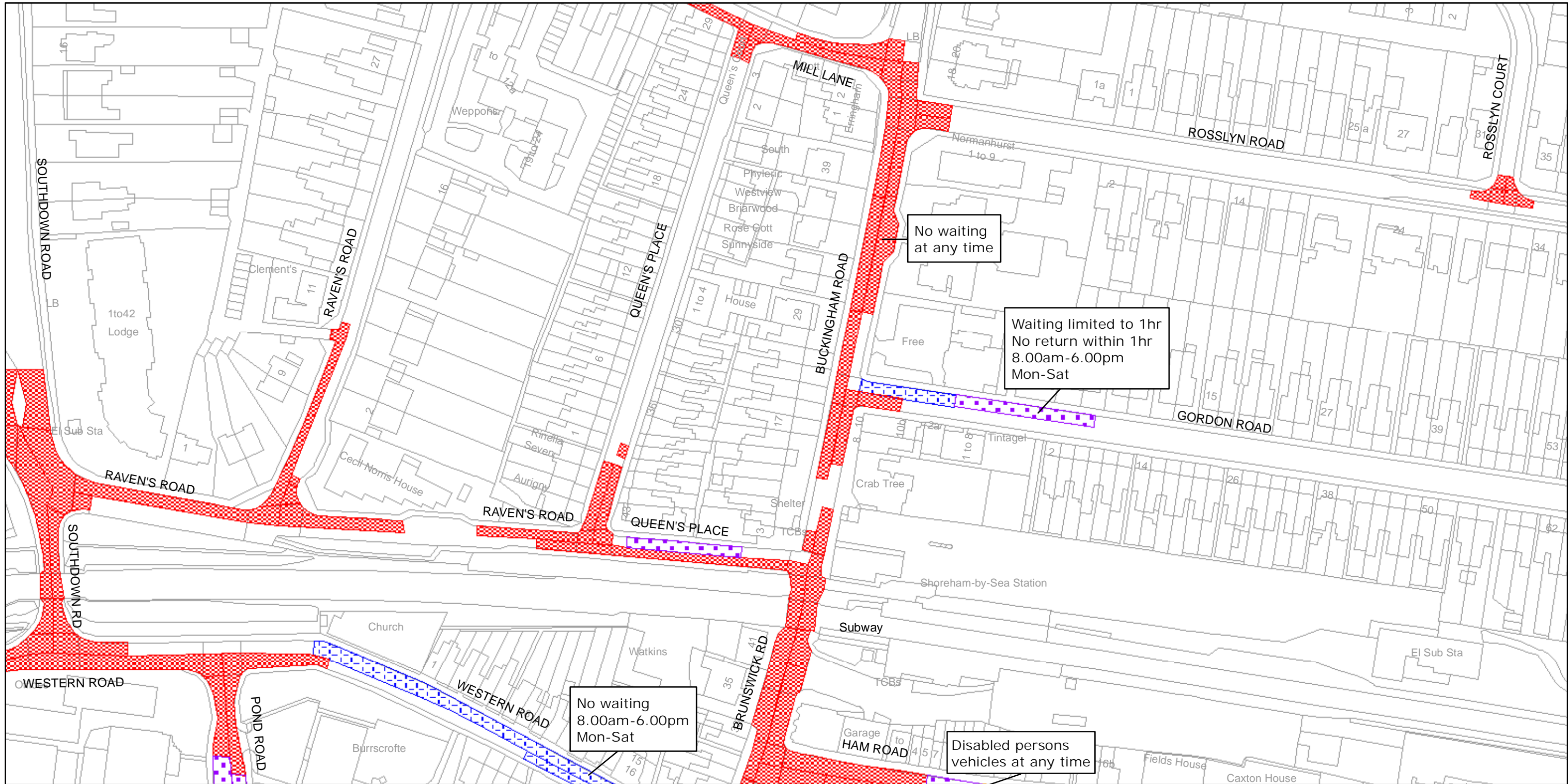
day of *MARCH* 2010

*M. Henshaw*  
Authorised Signatory

TRO/188/MM



04/08 DELEGATED AUTHORITY



West Sussex County Council  
Infrastructure  
The Grange  
Tower Street  
Chichester  
West Sussex  
PO19 1RH

# ADUR DISTRICT: SHOREHAM/SOUTHWICK


## WAITING RESTRICTIONS

Reproduced from or based upon 2009 Ordnance Survey mapping with permission of the Controller of HMSO (c) Crown Copyright reserved.  
Unauthorised reproduction infringes Crown copyright and may lead to prosecution or civil proceedings West Sussex County Council Licence No. 100023447

**TILE REF NO:**  
**TQ2105SEN**

SHEET ISSUE NO 2

SHEET ACTIVE FROM - 25/03/2010



**SCALE:**  
**1:1250**  
at A3 size